

Legend

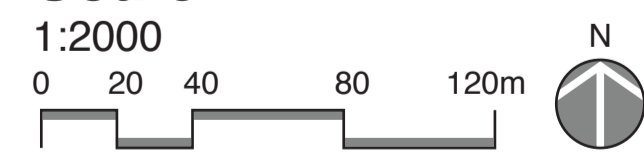
-  Existing trees/woodland
-  Proposed trees, scrub or grassland planting
-  Proposed hedgerow planting
-  Existing grassland to be managed in accordance with SANG BAP
-  Mown grassland
-  Grass mounds
-  All abilities route - trodden hoggin gravel path
-  Existing Public Right of Way
-  Car Park - providing 20 parking spaces
-  Existing ditch
-  Ecological pond
-  Dog dipping area
-  Timber bridge
-  Public art
-  2.3km Circular walk
-  West Court SANG boundary area excludes the access road & car park
-  Footpath links into the surrounding SANG

Planting Notes

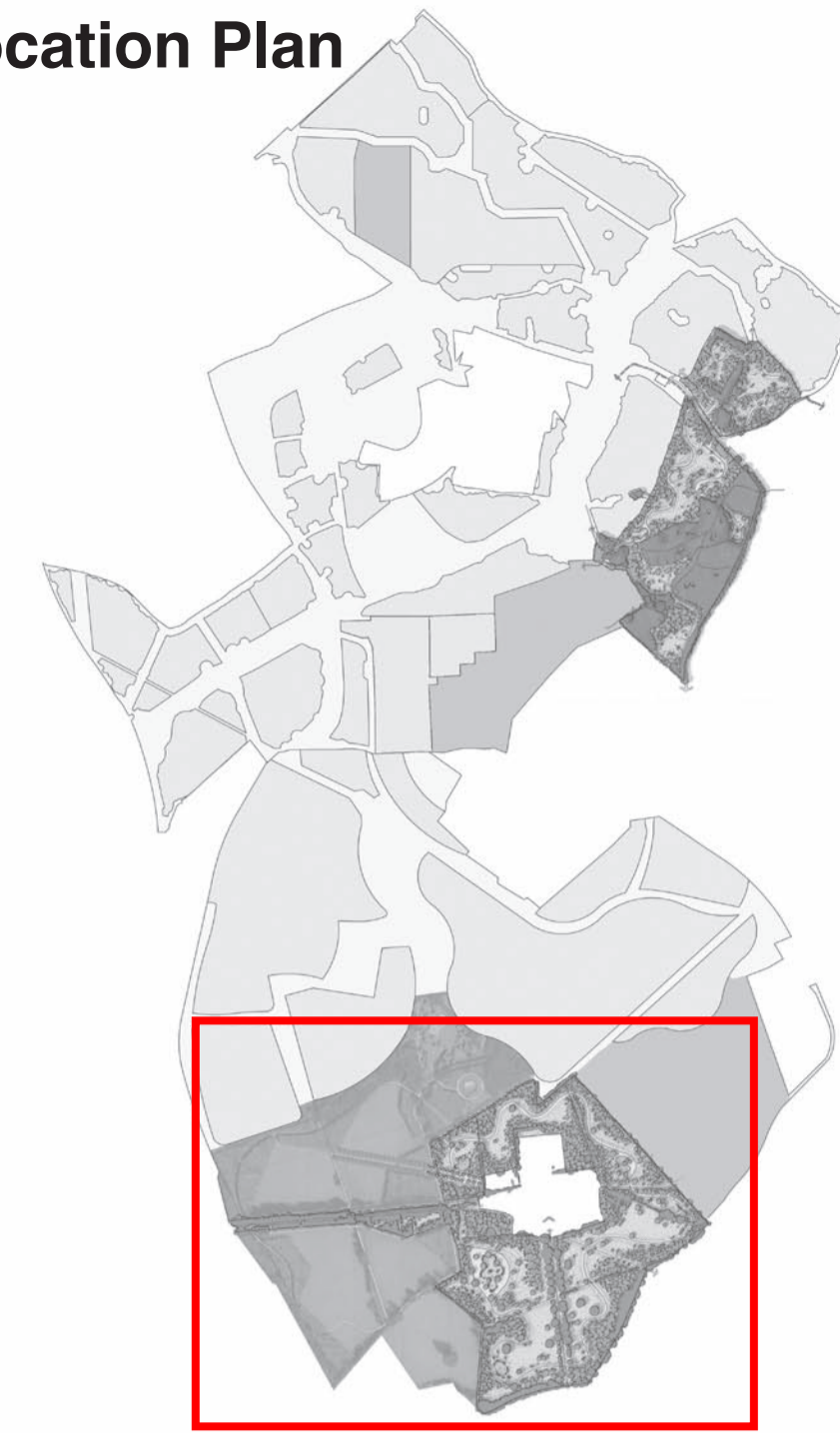
The areas of additional broadleaved plantation woodland cover and dense scrub within the SANG is indicative and actual areas and volumes will depend "on the ground" conditions and liaison with relevant stakeholders while maximizing the multifunctional benefits to biodiversity and recreational value.

Further details are within the Statement on Provision of SANGS Reference – AGLC/HPA/DOC/15

Scale




Location Plan



Open grassland for dog walking



Dog dipping area



Ecological pond



Timber bridge